
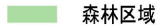
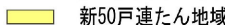
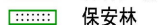
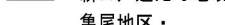
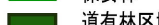
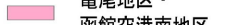
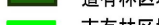
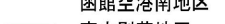
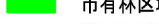

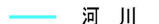


土地利用総括図

凡 例			
	旧50戸連たん地域		森林区域
	新50戸連たん地域		保安林
	亀尾地区・ 函館空港南地区		道有林区域
	東山別荘地区		市有林区域
	幹線道路沿道地域		農用地区域
			河 川
			水道水源域

